



([//www.nas.gov.sg/archivesonline/](https://www.nas.gov.sg/archivesonline/))

<https://www.nas.gov.sg/erequest/#/mycart>


Share [subject=Archives%20Online&body=I%20thought%20you%20might%20find%20this%20interesting%3A%0D%0AArchives%20Online%20https%3A%2F%2Fwww.details%2F31bcb539-035e-11e9-9481-001a4a5ba61b](mailto:subject=Archives%20Online&body=I%20thought%20you%20might%20find%20this%20interesting%3A%0D%0AArchives%20Online%20https%3A%2F%2Fwww.details%2F31bcb539-035e-11e9-9481-001a4a5ba61b)

Type of Item:	MAP
Type of Map:	Hydrographic Chart
Source:	Royal Geographical Society, London; Royal Geographical Society (Great Britain) (./source-details/535)
Accession Number:	D2018_000168_RGS
Title:	Map of Part of The Malay Peninsula
Covering Date:	1876
Scope and Content:	This map of Malaya shows hills (bukit), mountains (gunong), hachures, some heights, settlements, rivers, points or capes (tanjong) and what appear as tracks in Singapore Island, Johore, Pahang, Malacca Territory, Moar (Muar), Johole, Rambow, Sunghy (Sungei) Ujong, Srimananti, Jellabu, Jompole, Salangore (Selangor), Perak, Dindings, Province Wellesley, Pulo (Pulau) Penang and Quedah (Kedah), hachures in Kelantan and Tringganu (Trengganu), unsurveyed land in Perak, Kelantan and Pahang, part of Sumatra, islands, Singapore, Moar, Malacca, Serembang (Seremban), Qualla Lumpur (Kuala Lumpur), George Town, Sungei Perak, Sungei Bernam, Sungei Selangor, Sungei Klang, Sungei Malacca, Sungei Muar, Sungei Johor, Sungei Endau, Sungei Pahang, Straits of Malacca, Singapore Strait, (South) China Sea, Pulo Battam (Batam), Pulo Bintang (Bintan), Pulo Tioman, and others.
Media - Image Number:	20050000923 - 0046_Malaysia_Div_26_D2018_000168_RGS
Source Reference Number:	nr Malaysia D.26
Language/ Script of material:	English
Publication Notes:	compiled from sketch surveys made by Captain Innes R E, J W Birch and D Daly, and Admiralty Charts
Conditions Governing Access:	Lithographed under the direction of Lt. Col. R. Home C.B.R.E Application for use (and request for copies) has to be made directly with copyright owner.

Do you have more information on this record? ([//www.nas.gov.sg/archivesonline/maps\\_building\\_plans/more-info?rec=31bcb539-035e-11e9-9481-001a4a5ba61b](https://www.nas.gov.sg/archivesonline/maps_building_plans/more-info?rec=31bcb539-035e-11e9-9481-001a4a5ba61b))

[Request to View](#)


**Processing of requests may require 3-5 working days**



[Related Maps and Building Plans](#)

[Related records within Archives Online](#)


No related records found.

[Explore the archives](#) 

## National Archives Singapore (<https://www.nas.gov.sg/>)

An institution of National Library Board (<https://www.nlb.gov.sg/>)

[Contact Us](https://www.nlb.gov.sg/main/Contact-NLB) (<https://www.nlb.gov.sg/main/Contact-NLB>)

[Feedback](https://go.gov.sg/nlb-form-feedback)  (<https://go.gov.sg/nlb-form-feedback>)

[FAQ](https://mobileapp.nlb.gov.sg/get-started-with/mylibrary/) (<https://mobileapp.nlb.gov.sg/get-started-with/mylibrary/>)

[Report Vulnerability](https://www.tech.gov.sg/report_vulnerability)  ([https://www.tech.gov.sg/report\\_vulnerability](https://www.tech.gov.sg/report_vulnerability))

[Terms of Use](https://www.nlb.gov.sg/main/Terms-of-Use) (<https://www.nlb.gov.sg/main/Terms-of-Use>)

[Linking Disclaimer](https://www.nlb.gov.sg/main/Other-Policies) (<https://www.nlb.gov.sg/main/Other-Policies>)

[Privacy Statement](https://www.nlb.gov.sg/main/Privacy-Statement) (<https://www.nlb.gov.sg/main/Privacy-Statement>)

[Takedown Policy](https://www.nlb.gov.sg/main/Other-Policies) (<https://www.nlb.gov.sg/main/Other-Policies>)

©2024 Government of Singapore

Last Updated 2022-03-02